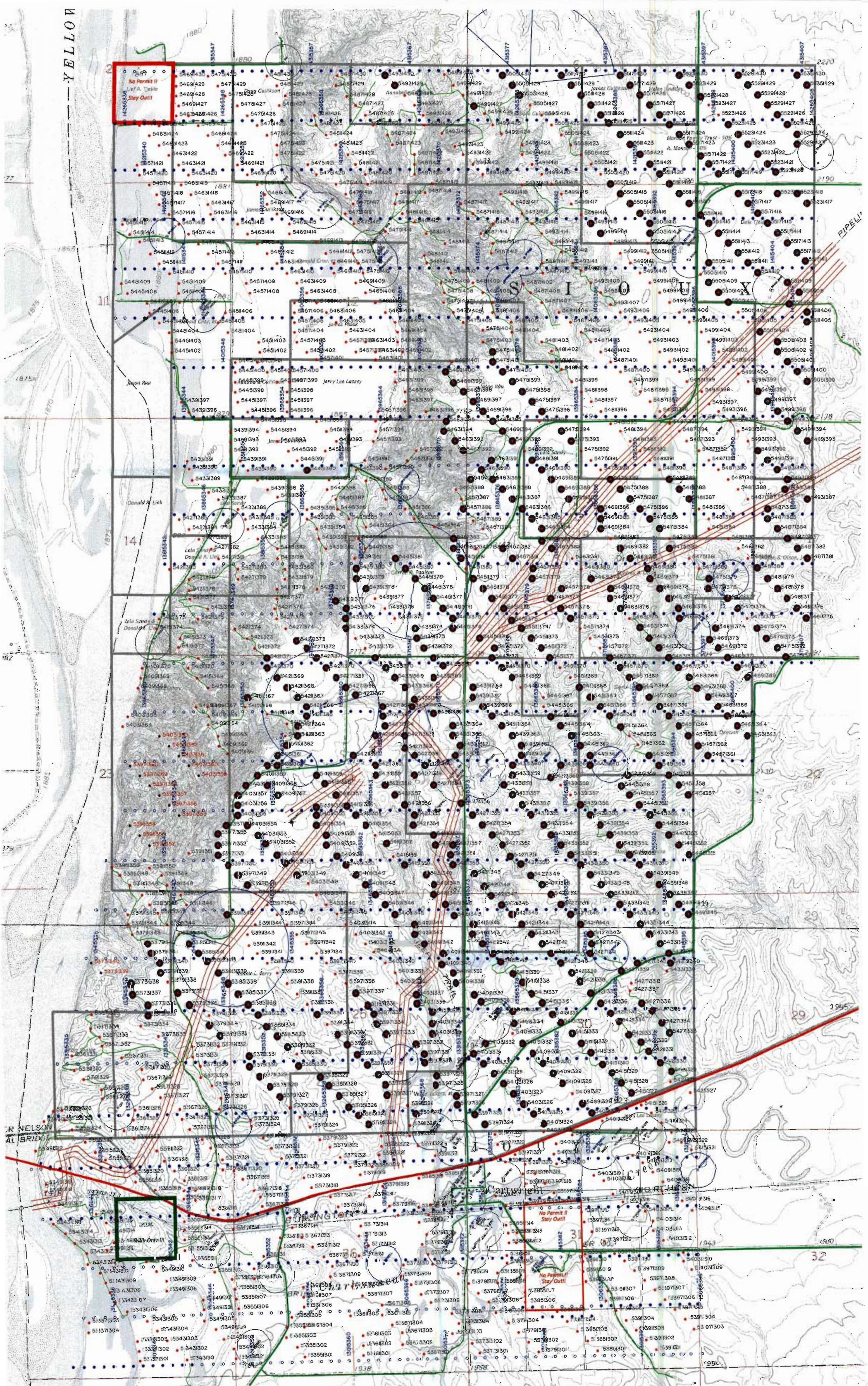




YELLOW

No Permit II  
Let A. Title  
Stay Out!!

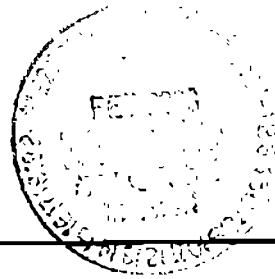
PIPELINE



970074



**SEISMIC COMPLETION REPORT**  
 INDUSTRIAL COMMISSION OF NORTH DAKOTA  
 OIL AND GAS DIVISION  
 SFN 51456 (11-97)



600 E BOULEVARD AVE  
 BISMARCK, ND 58505

PERMIT NO.:	97.0074	
SHOT HOLE OPERATIONS:	600' Hole 5lbs	*NON-EXPLOSIVE OPERATIONS.

**SECTION 1**

GEOPHYSICAL CONTRACTOR:		Veritas DGC LAND	
PROJECT NAME AND NUMBER:	Cliffside 30	COUNTY(S):	McKenzie
TOWNSHIP(S):	151 N	RANGE(S):	103W & 104W
PERMITTED BY:	TIM BROOKS - VERITAS		
DATE COMMENCED:	OCT. 17, 2002	DATE COMPLETED:	NOV. 26, 2002

**SECTION 2**

FIRST S.P. #:	5337 1301 / 93911352	LAST S.P. #:	5535 1430 / 94031303
LOADED HOLES (UNDETONATED SHOT POINTS)			
S.P. #'s:			
CHARGE SIZE::			
DEPTH:			
REASONS HOLES WERE NOT SHOT:			
NONE			

**SECTION 3**

FLOWING HOLES	NONE
S.P.#'s	
N/A	

PROCEDURE FOR PLUGGING FLOWING HOLES:
N/A

Include a 7.5 minute USGS topographic quadrangle map or a computer generated post-plot facsimile of the approximate scale displaying each individual shot hole, SP #, line #, and legal location.

\*Non-Explosive Operations - Complete Section 1 and Affidavit.

74

**AFFIDAVIT OF COMPLETION (GEOPHYSICAL CONTRACTOR)**

STATE OF Texas )  
~~NORTH DAKOTA~~ )  
COUNTY OF Harris )

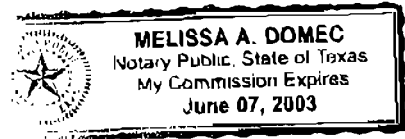
Before me, Melissa A. Domec, a Notary Public in and for the said County and State, this day personally appeared Tim Brooks who being first duly sworn, deposes and says that (s)he is employed by Veritas OGC Ltd, that (s)he has read North Dakota Century Code Section 38-08.1, that the foregoing seismic project has been completed in accordance with North Dakota Administrative Code Rule 43-02-12 and that the statements on the reverse side of this document are true.

[Signature]  
Geophysical Contractor Representative

Subscribed in my presence and sworn before me this 25<sup>th</sup> day of February, 2003.

Notary Public Melissa A. Domec

My Commission Expires 6/7/2003



NORTH DAKOTA INDUSTRIAL COMMISSION

OIL AND GAS DIVISION

Lynn D. Helms  
DIRECTOR

<http://explorer.ndic.state.nd.us>

Bruce E. Hicks  
ASSISTANT DIRECTOR

January 21, 2003

Mr. Tim Brooks  
Veritas DGC Land  
410 17<sup>th</sup> St., Ste. 1690  
Denver, CO 80202

RE: Seismic Completion Reports  
# 970072 – Beiceigel Creek 3D  
#970073 – Cliffside 3D  
#970074 – Roughrider 3D  
#970077 – Roosevelt Creek 3D


Dear Mr. Brooks:

Please be advised that we have not received Seismic Completion Reports for the above captioned programs. We have enclosed for your convenience, blank copies of these forms.

Pursuant to section 43-02-12-06 NDAC, geophysical contractors are required to submit these reports within 30 days of completion of operations. For your information, we have received the required post-plot maps and a copy of the holeplugging records, so the only forms we currently lack are the enclosed completed reports.

Should you have any questions regarding this matter, feel free to call me at your earliest convenience.

Sincerely,




David C. Hvinden  
Geophysical Regulation Supervisor



**GEO PHYSICAL EXPLORATION PERMIT**  
 INDUSTRIAL COMMISSION OF NORTH DAKOTA  
 OIL AND GAS DIVISION  
 SFN 1419 (11-97)

600 E BOULEVARD AVE  
 BISMARCK, ND 58505



1) a. Company: <b>VERITAS DGC LAND</b>		Address: <b>410-17<sup>th</sup> Street, Suite 1690, DENVER, CO 80202</b>	
Contact: <b>Tim Brooks</b>	Telephone: <b>303-607-9344 ext 109</b>	Fax: <b>303-607-9349</b>	
Surety Company: <b>SAFECO Insurance Company of America</b>	Bond Amount: <b>\$50,000.<sup>00</sup></b>	Bond Number: <b>5766786</b>	
2) a. Subcontractor(s): <b>EXPLORATION DRILLING, INC</b>		Address: <b>Route 2, Box 215 Sidney, MT 59260</b>	
b. Subcontractor(s):		Telephone: <b>406-482-3356</b>	
c. Subcontractor(s):		Address:	
3) Party Manager: <b>DAN MILLWARD</b>		Address: <b>DENVER 410-17<sup>th</sup> Street, Ste. 1690 CO 80202</b>	
4) Project Name or Line Numbers: <b>CLIFFSIDE 3D</b>		Telephone: <b>281-798-5388</b>	
5) Exploration Method (Shot Hole, Non-Explosive, 2D, 3D): <b>SHOT HOLE 3D</b>			
6) Approximate Drilling Start Date: <b>AUGUST 25, 2002</b>		Approximate Completion Date: <b>OCTOBER 31, 2002</b>	

THE COMMISSION MUST BE NOTIFIED AT LEAST 24 HOURS IN ADVANCE OF COMMENCEMENT OF DRILL/PLUG OPERATIONS

7) Location of Proposed Project - County <b>McKenzie County</b>			
Section(s), Township(s) & Range(s)	Sec. 5, 6, 7, 8, 17, 18	T 15 N	R 103 W
	Sec. 19, 20, 29, 30	T 15 N	R 103 W
	Sec. 1, 2, 11, 12, 13	T 15 N	R 104 W
	Sec. 14, 23, 24, 25, 26	T 15 N	R 104 W
8) Size of Hole <b>4 3/4"</b>	Amt. of Charge <b>5 LBS</b>	Depth <b>80'</b>	Shots per Mi. (sq. mi.) <b>96/sq. 14.81/sq</b>
		No. of Mi. (sq. mi.)	Identifying Marks Used on Nonmetallic Plug
			Geophysical ID a. Plugger ID b. Plugger ID c. Plugger ID
			<b>VDGC EDI</b>

9) Anticipated special drilling and plugging procedures?  
**NONE ANTICIPATED**

10) Enclose a pre-plot map with proposed location of seismic program lines and powder mag.  
**SEE ENCLOSED MAP FOR LINE LOCATIONS - POWDER MAG. LOCATION YET TO BE DETERMINED.**

Signed: Title: **OPERATIONS MGR.** Date: **8-9-02**

(This space for State office use)

Permit No.: **9740074** Approval Date: **8/19/02**

Approved By: Title: **Geophysical Regulatory Supervisor**

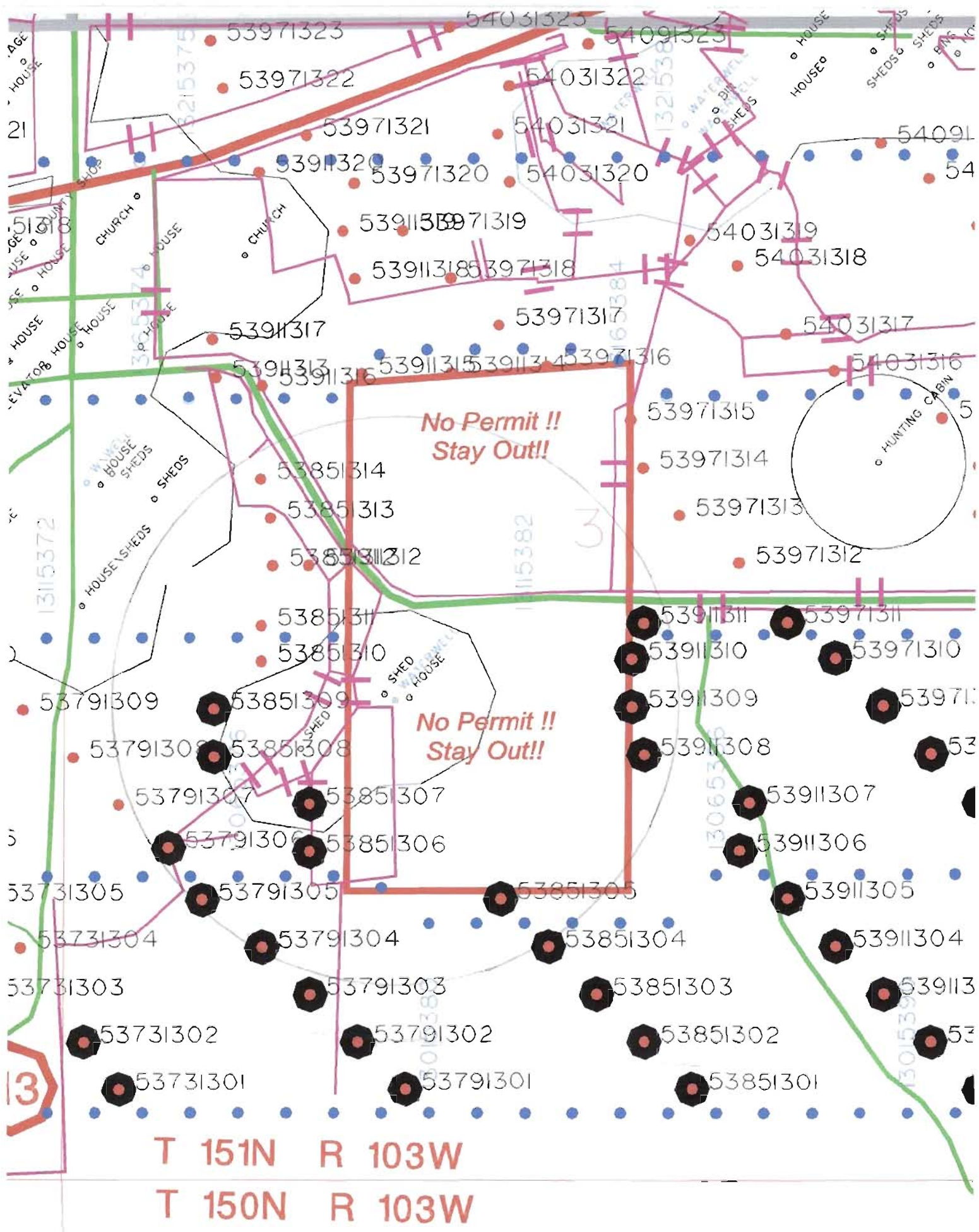
County Approval Sent: **McKenzie 8/19/02**

Conditions of Approval if any:  
 Identify surface plug with 7' and 6' plugger ID. Notify surface owner, county and state field rep. Tom Tortenson e 701-227-7436 prints on drilling. All distances measured must be determined upon request and SEG-1 should be sent in all completion reports.

\* See Instructions On Reverse Side

plot to field

8/19/02



T 151N R 103W  
T 150N R 103W

NORTH DAKOTA INDUSTRIAL COMMISSION

**OIL AND GAS DIVISION**

Lynn D. Helms  
DIRECTOR

<http://explorer.ndic.state.nd.us>

Bruce E. Hicks  
ASSISTANT DIRECTOR

August 20, 2002

Tim Brooks  
Veritas DGC Land, Inc.  
410-17<sup>th</sup> St., Ste. 1690  
Denver, CO 80202


**RE: GEOPHYSICAL EXPLORATION PERMITS NO.  
97-0072 – BEICEIGEL CREEK 3D  
97-0073 – ROUGH RIDER 3D  
97-0074 – CLIFFSIDE 3D  
MCKENZIE COUNTY**

Dear Mr. Brooks:

This letter will verify the approval of the above-captioned Geophysical Permits effective August 19, 2002.

Please feel free to contact Mr. David Hvinden, Geophysical Regulation Supervisor if you should have any questions.

Sincerely,



Marge Rixen  
Legal Assistant

/mr

Enc.



NORTH DAKOTA INDUSTRIAL COMMISSION

**OIL AND GAS DIVISION**

Lynn D. Helms  
DIRECTOR

<http://explorer.ndic.state.nd.us>

Bruce E. Hicks  
ASSISTANT DIRECTOR

August 19, 2002

The Honorable Frances M. Olson  
McKenzie County Auditor  
P.O. Box 543  
Watford City, ND 58854


RE: Geophysical Exploration  
Permits # 97-0072, 97-0073, 97-0074

Dear Ms. Olson:

Pursuant to Section 38-08.1-04.2 of the North Dakota Century Code, please be advised that Veritas DGC Land was issued the above captioned permits on August 19, 2002 and will remain in effect for a period of one year.

Should you have any questions, please contact our office.

Sincerely,



David C. Hvinden  
Geophysical Regulation Supervisor

DCH/dh